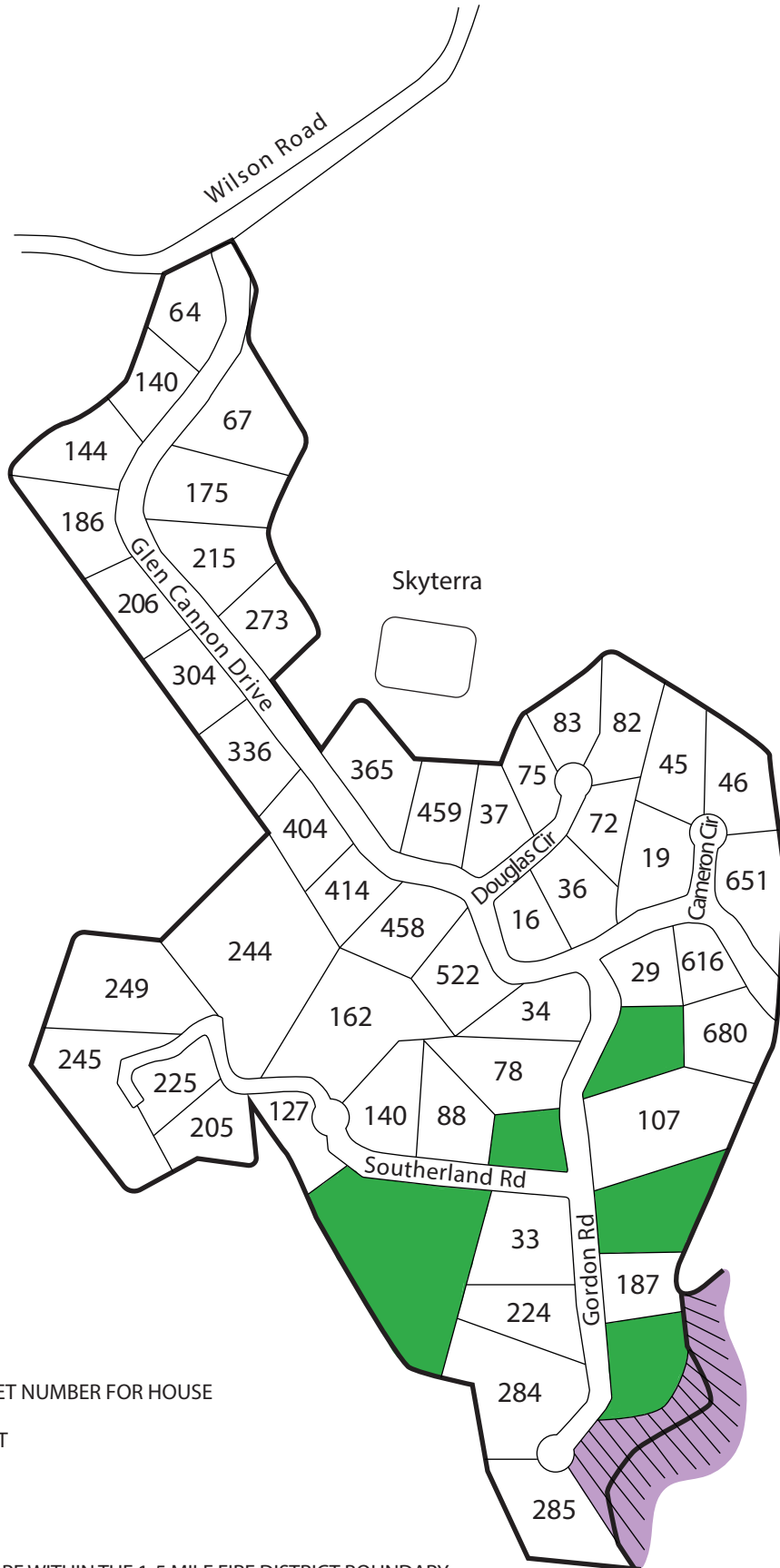
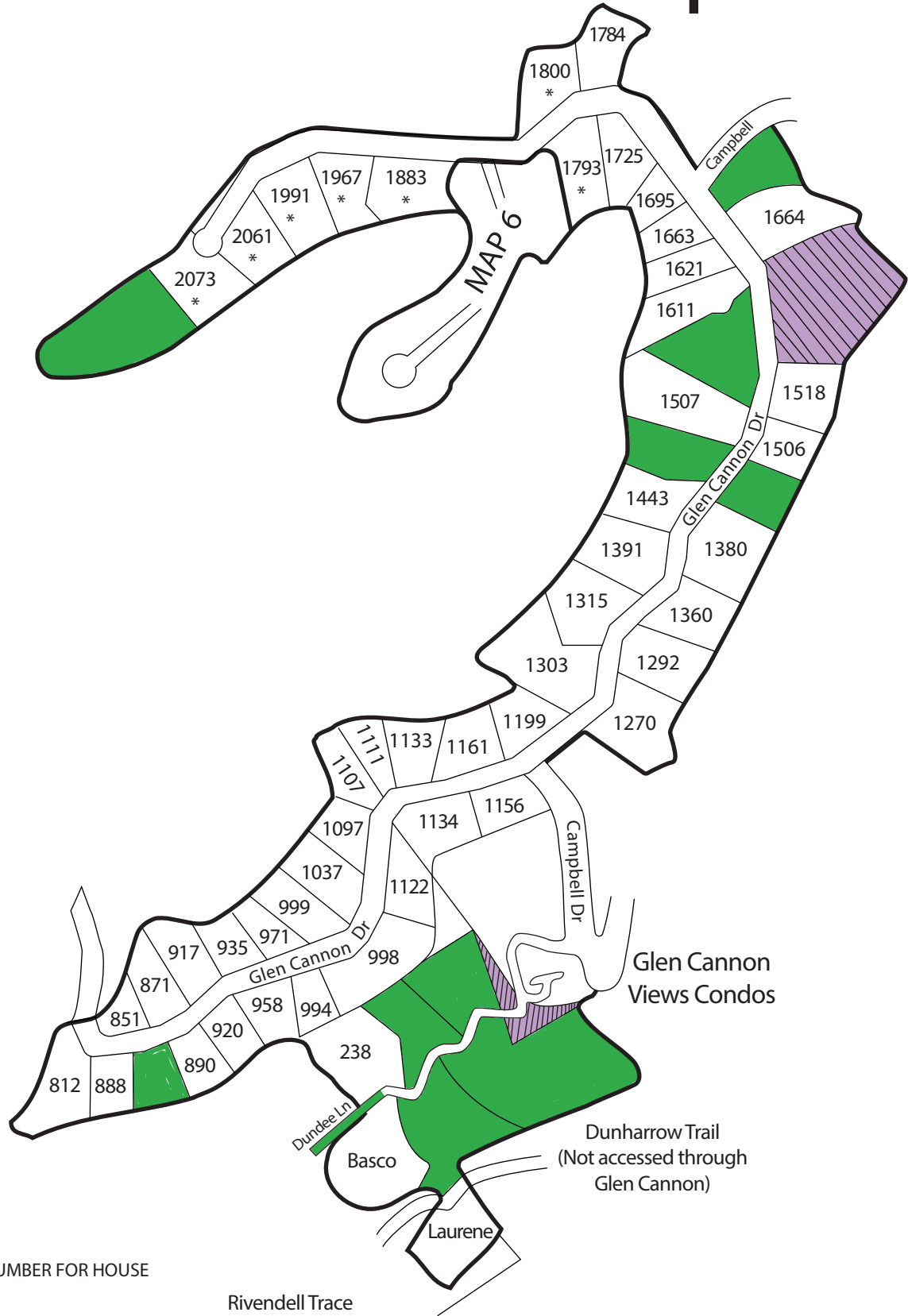


Map 1



map 2



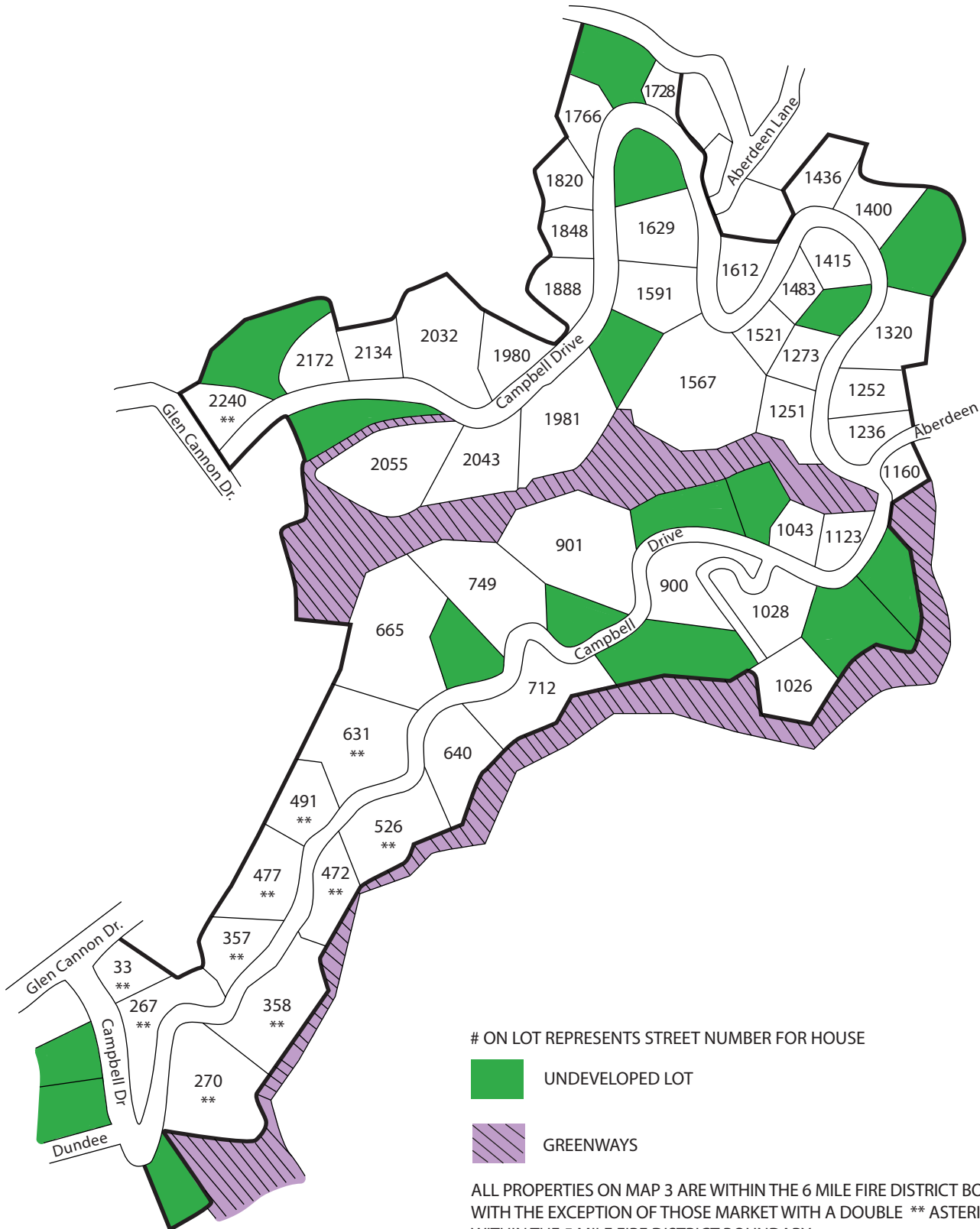
ON LOT REPRESENTS STREET NUMBER FOR HOUSE

 UNDEVELOPED LOT

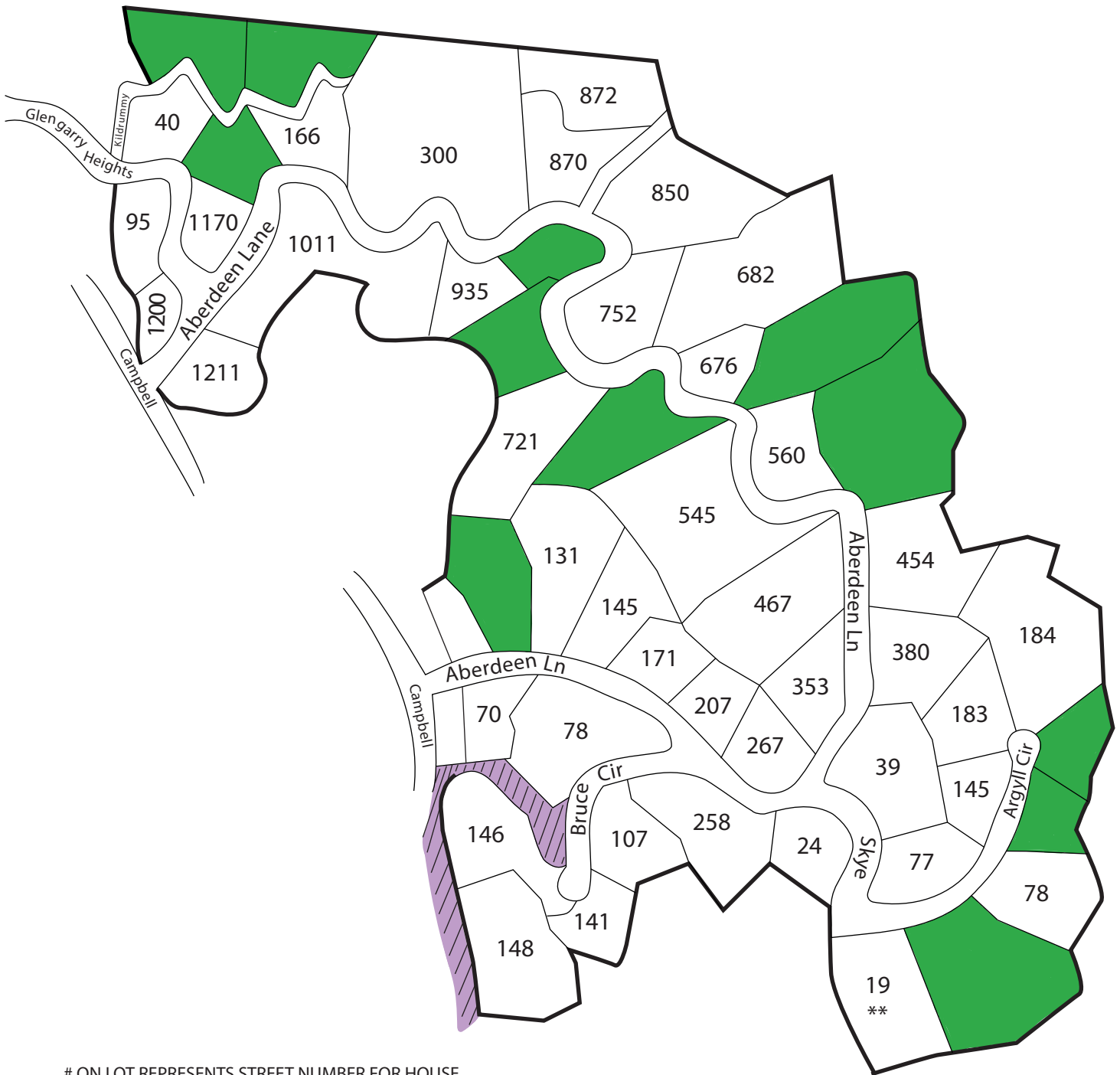
 GREENWAYS

ALL PROPERTIES ON MAP 2 ARE WITHIN THE 5 MILE FIRE DISTRICT BOUNDARY WITH THE EXCEPTION OF THOSE MARKET WITH AN * ASTERISK, WHICH ARE WITHIN THE 6 MILE FIRE DISTRICT BOUNDARY

Map 3



Map 4



ON LOT REPRESENTS STREET NUMBER FOR HOUSE

UNDEVELOPED LOT

GREENWAYS

ALL PROPERTIES ON MAP 4 ARE WITHIN THE 6 MILE FIRE DISTRICT BOUNDARY BUT ONLY ONE MARKED WITH A DOUBLE ** ASTERISK IS WITHIN THE 5 MILE FIRE DISTRICT BOUNDARY

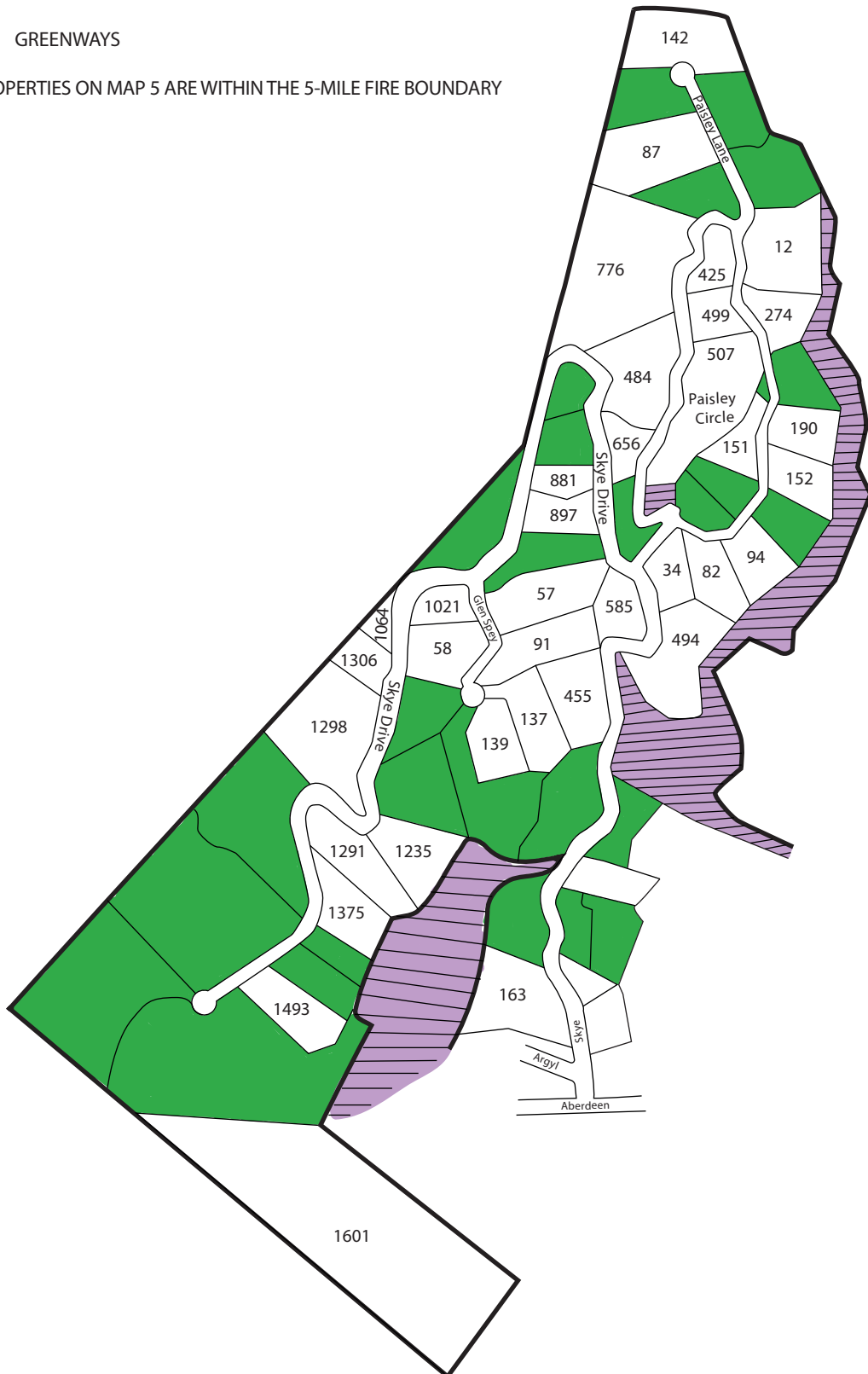
Map 5

ON LOT REPRESENTS STREET NUMBER FOR HOUSE

 UNDEVELOPED LOT

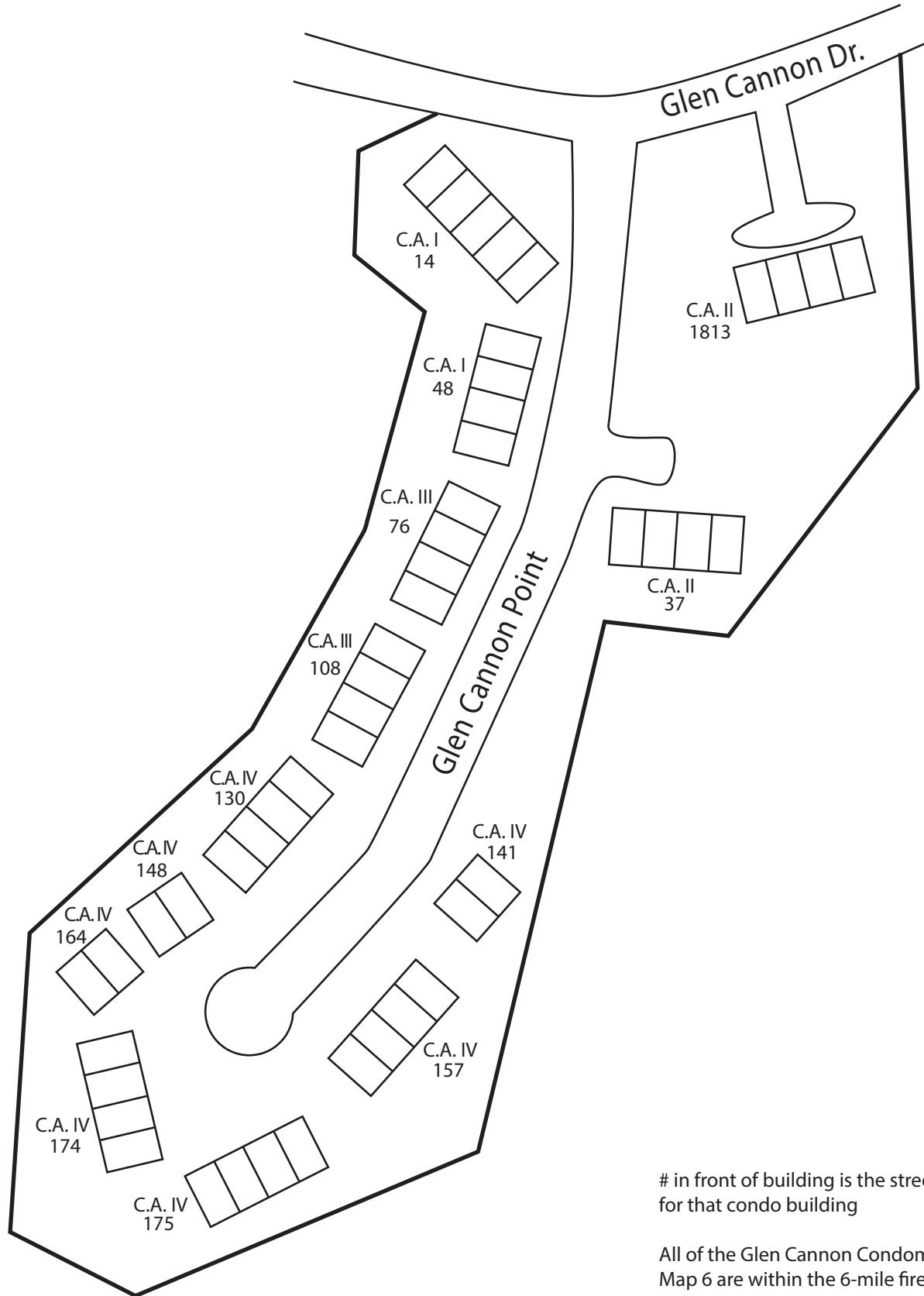
 GREENWAYS

ALL PROPERTIES ON MAP 5 ARE WITHIN THE 5-MILE FIRE BOUNDARY



Map 6

Glen Cannon Condominiums



in front of building is the street number for that condo building

All of the Glen Cannon Condominiums on Map 6 are within the 6-mile fire district boundary