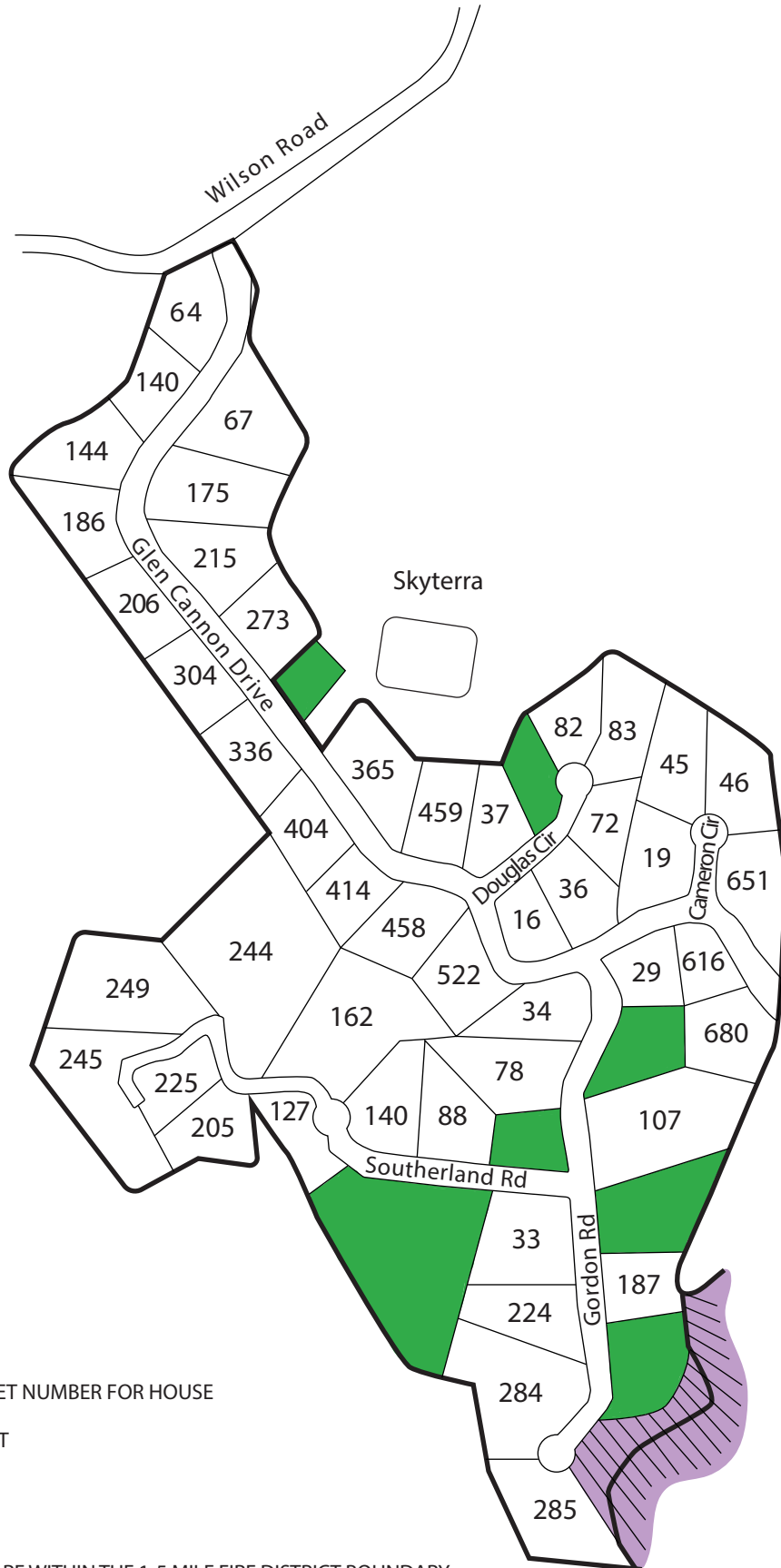


Map 1



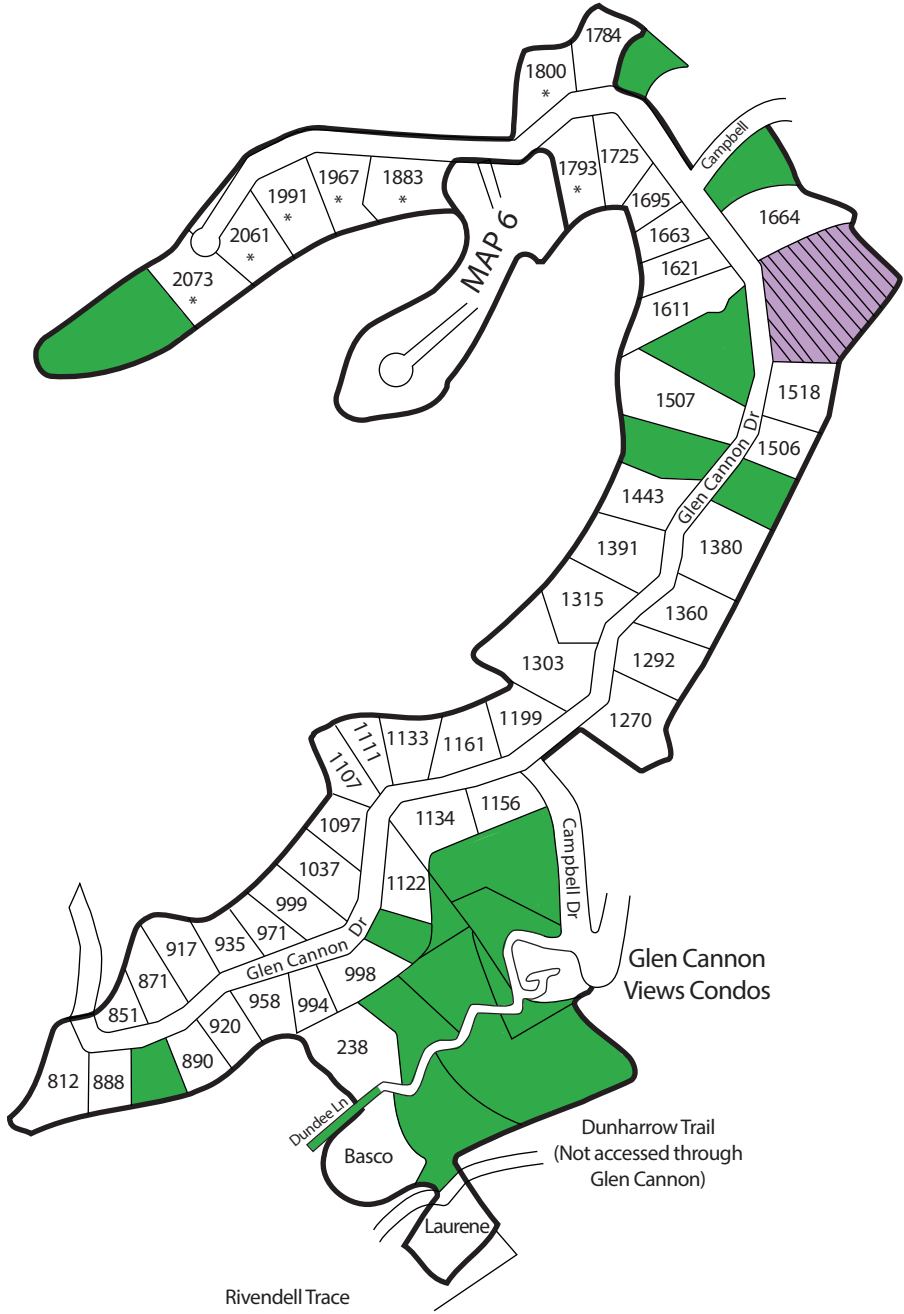
ON LOT REPRESENTS STREET NUMBER FOR HOUSE

 UNDEVELOPED LOT

 GREENWAYS

ALL PROPERTIES ON MAP 1 ARE WITHIN THE 1-5 MILE FIRE DISTRICT BOUNDARY

Map 2



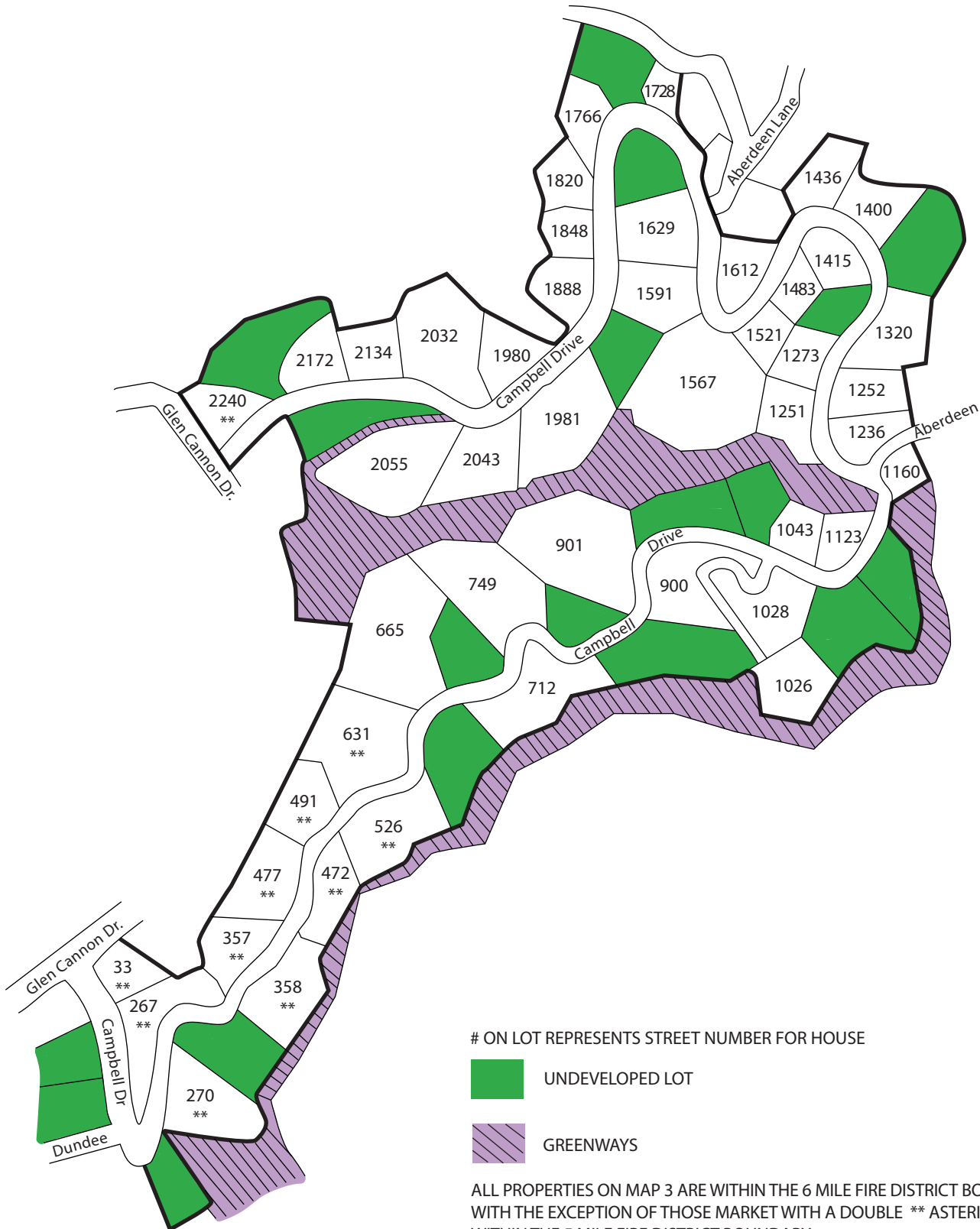
ON LOT REPRESENTS STREET NUMBER FOR HOUSE

 UNDEVELOPED LOT

 GREENWAYS

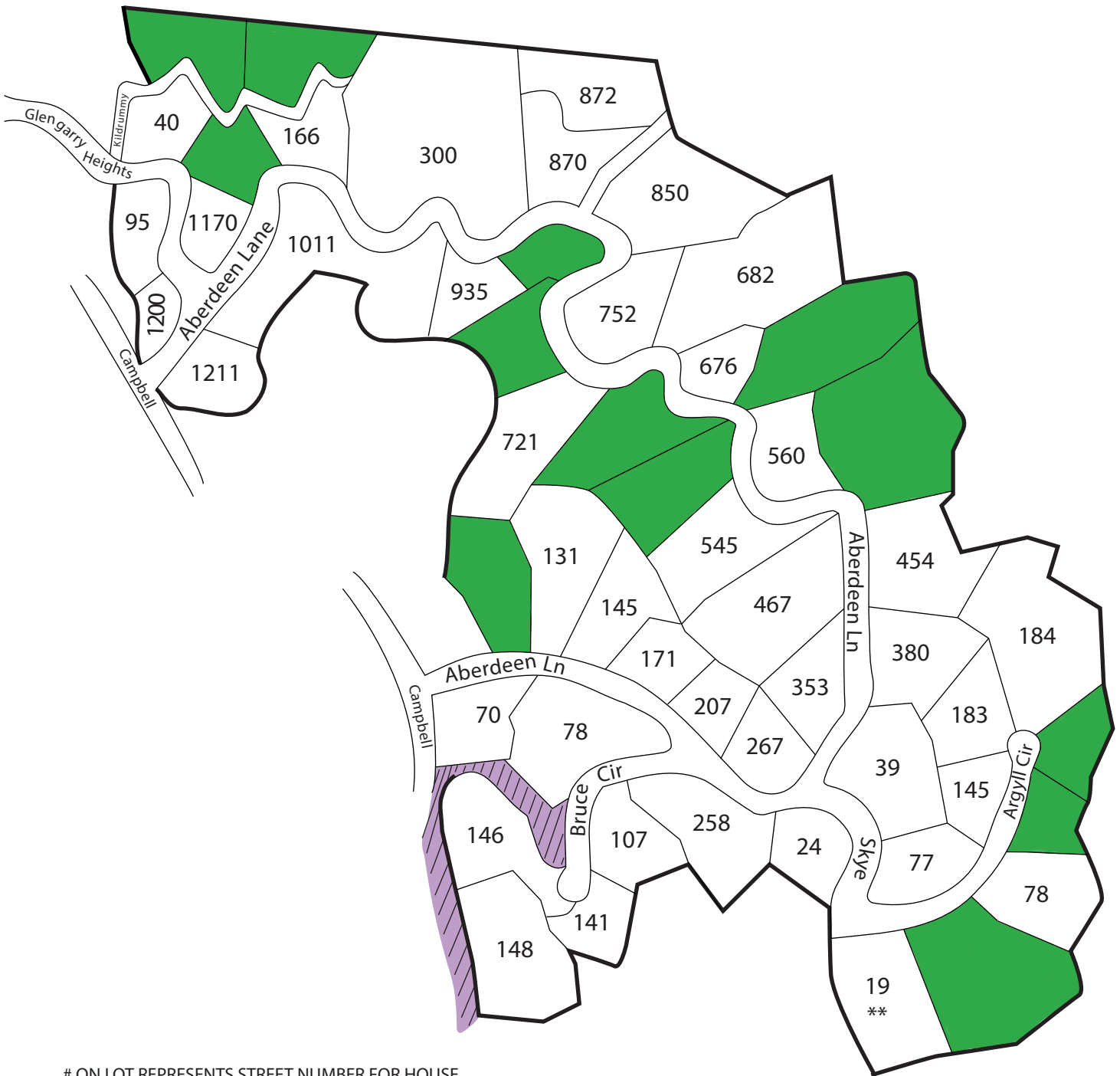
ALL PROPERTIES ON MAP 2 ARE WITHIN THE 5 MILE FIRE DISTRICT BOUNDARY WITH THE EXCEPTION OF THOSE MARKET WITH AN * ASTERISK, WHICH ARE WITHIN THE 6 MILE FIRE DISTRICT BOUNDARY

Map 3



Map 3 displays a collection of property lots, each labeled with a street number. The lots are categorized into three types: undeveloped lots (shaded green), greenways (shaded purple with diagonal hatching), and developed lots (white). The map includes several streets: Glen Cannon Dr., Campbell Drive, Aberdeen Lane, and Dundee. The street numbers on the lots are: 1728, 1766, 1820, 1848, 1888, 1629, 1591, 1612, 1436, 1400, 1415, 1483, 1320, 1273, 1252, 1236, 1160, 1251, 1567, 1521, 1273, 1320, 1252, 1236, 1160, 2172, 2134, 2032, 1980, 1981, 2055, 2043, 901, 749, 900, 1043, 1123, 1028, 665, 712, 1026, 631, 491, 526, 477, 472, 357, 358, 33, 267, 270, and 2240. The numbers 2240, 491, 526, 477, 472, 357, 358, 33, 267, and 270 are followed by a double asterisk (**).

Map 4



ON LOT REPRESENTS STREET NUMBER FOR HOUSE

 UNDEVELOPED LOT

 GREENWAYS

ALL PROPERTIES ON MAP 4 ARE WITHIN THE 6 MILE FIRE DISTRICT BOUNDARY
 BUT ONLY ONE MARKED WITH A DOUBLE ** ASTERISK IS WITHIN THE 5 MILE
 FIRE DISTRICT BOUNDARY

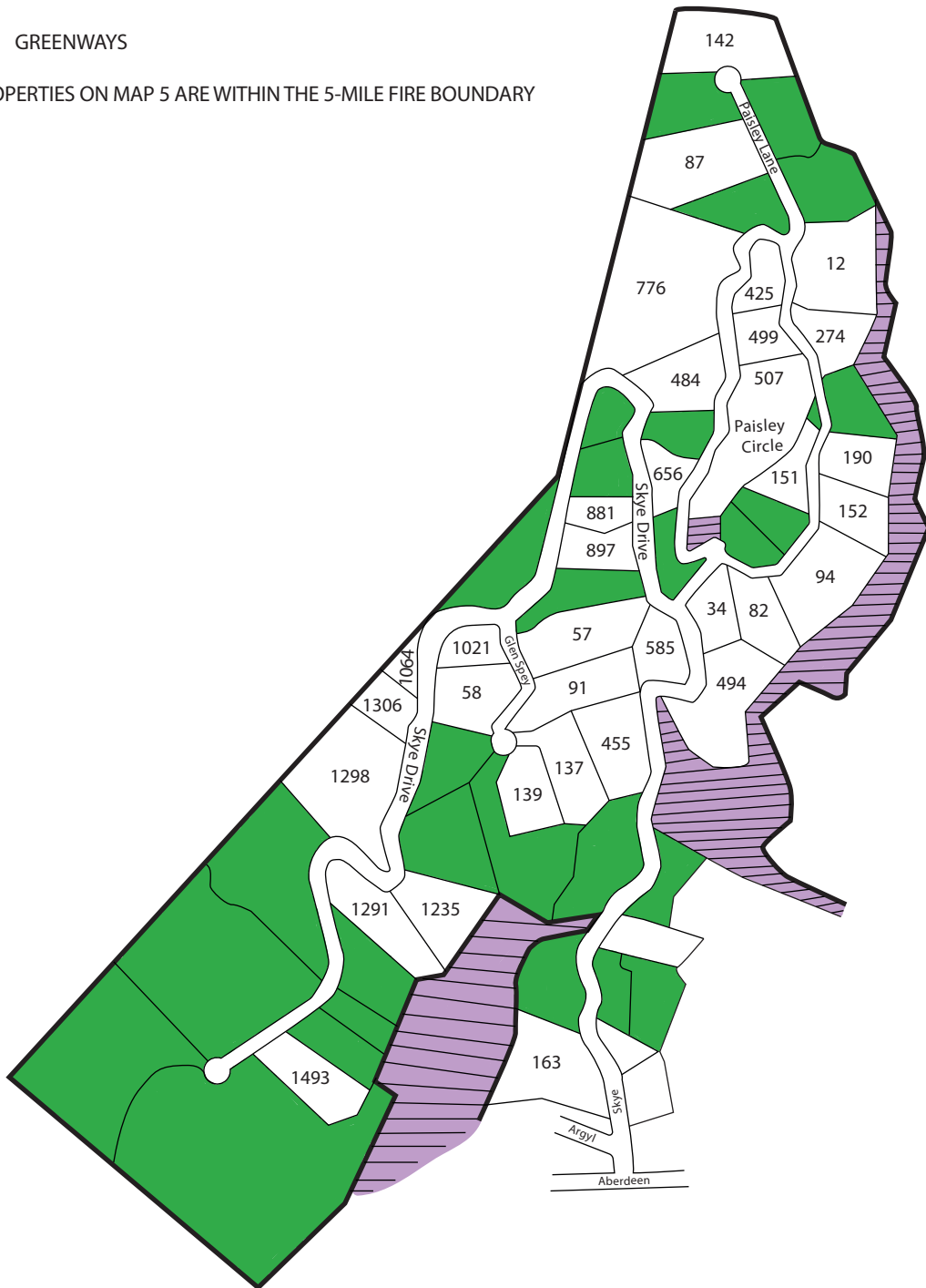
Map 5

ON LOT REPRESENTS STREET NUMBER FOR HOUSE

 UNDEVELOPED LOT

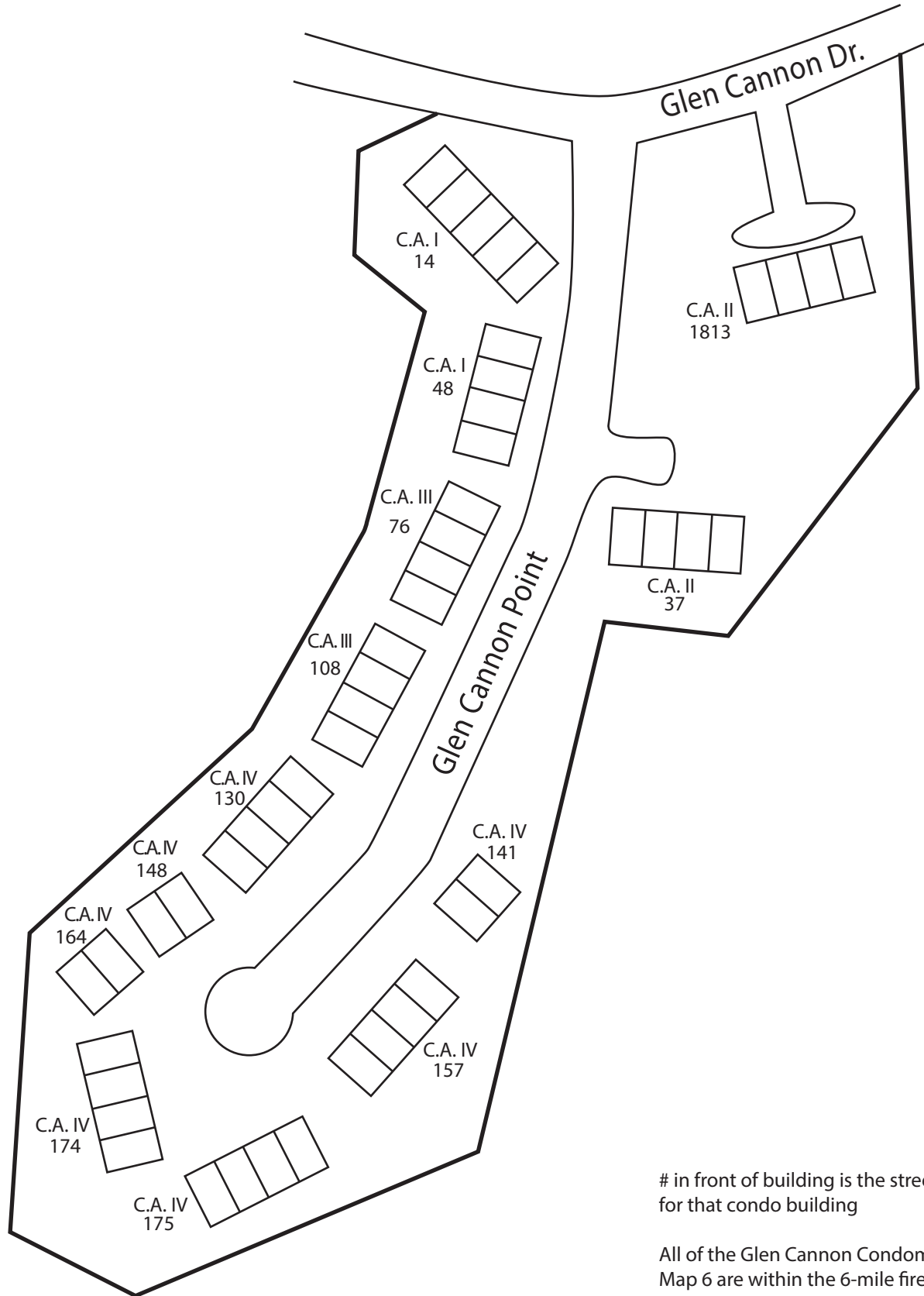
 GREENWAYS

ALL PROPERTIES ON MAP 5 ARE WITHIN THE 5-MILE FIRE BOUNDARY



Map 6

Glen Cannon Condominiums



in front of building is the street number for that condo building

All of the Glen Cannon Condominiums on Map 6 are within the 6-mile fire district boundary